

Map data ©2018 Google 10 mi

15711 Brookway Drive, Huntersville, NC

Get on US-321 N in Lincolnton from NC-73 W, Amity Church Rd and NC-150 W

40 min (25.7 mi)

- ↑ 1. Head north on Brookway Dr toward Bridgeford Ln


0.1 mi
- ↶ 2. Turn left onto Bridgeford Ln


256 ft
- ↷ 3. Turn right at the 1st cross street onto Northcross Dr


0.8 mi
- ↶ 4. Turn left onto NC-73 W/Sam Furr Rd
 - i Continue to follow NC-73 W
 - i Pass by Cook Out (on the right in 7.6 mi)


14.8 mi
- ↷ 5. Turn right onto Amity Church Rd


3.0 mi


-  6. Slight left onto King Wilkinson Rd

 1.0 mi
-  7. Turn left onto NC-150 W

 2.5 mi
-  8. Turn right onto Shuford Rd


 1.4 mi
-  9. Continue onto Car Farm Rd


 1.6 mi
-  10. Turn left onto US-321 BUS S


 456 ft
-  11. Turn right to merge onto US-321 N


 0.2 mi



Follow US-321 N and I-40 W to Sanford Dr in Morganton


-
- 36 min (37.0 mi)
-  12. Merge onto US-321 N

 14.5 mi
 -  13. Take exit 43 for I-40 W toward Asheville

 0.9 mi
 -  14. Keep left at the fork and merge onto I-40 W


 19.6 mi
 -  15. Take exit 103 for US-64 toward Morganton/Rutherfordton



 0.2 mi
 -  16. Turn right onto US-64 E/Burkemont Ave
 [Pass by Cook Out \(on the left in 0.2 mi\)](#)


 0.7 mi
 -  17. Use the left 2 lanes to turn left onto Fleming Dr

 1.1 mi



Follow NC-181 N to US-221 S in Pineola

-
- 43 min (29.9 mi)
-  18. Continue straight onto Sanford Dr





 1.2 mi
 -  19. Turn left onto NC-181 N/N Green St
 [Continue to follow NC-181 N](#)

 28.7 mi
 -  20. Turn left onto US-221 S








 2 min (1.5 mi)

-  21. Sharp right onto NC-194 N
 Pass by Wells Fargo Bank (on the right in 4.2 mi)
15 min (9.8 mi)

Follow US-19E N to Oakdale Rd in Bristol

- 43 min (35.0 mi)
-  22. Continue onto US-19E N
 Entering Tennessee
33.0 mi
-  23. Use the right lane to take the 11E/19 ramp
0.2 mi
-  24. Merge onto US-11E N/US-19 N
1.8 mi

Continue on Oakdale Rd. Take Egypt Rd and Patterson Hill Rd to Cave Hill Rd

- 7 min (3.0 mi)
-  25. Turn left onto Oakdale Rd
0.5 mi
-  26. Continue onto Egypt Rd
0.9 mi
-  27. Turn left onto Beaver Creek Rd
0.2 mi
-  28. Turn right onto Old Beaver Creek Rd
0.2 mi
-  29. Turn right onto Patterson Hill Rd
1.2 mi
-  30. Turn left onto Cave Hill Rd
 Destination will be on the right
102 ft

Appalachian Caverns

420 Cave Hill Rd, Blountville, TN 37617

These directions are for planning purposes only. You may find that construction projects, traffic, weather, or other events may cause conditions to differ from the map results, and you should plan your route accordingly. You must obey all signs or notices regarding your route.