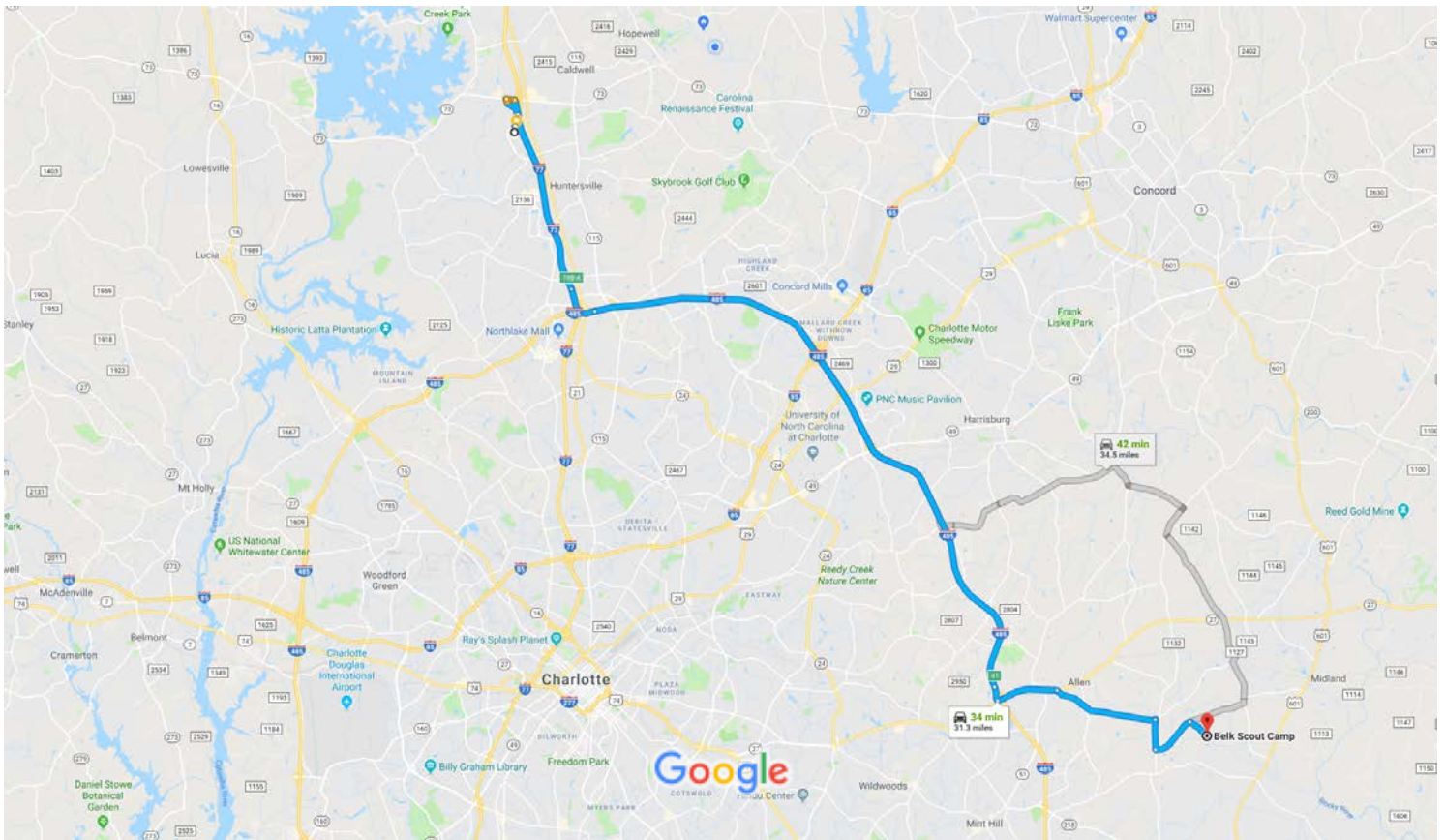




15711 Brookway Drive, Huntersville, NC Drive 31.3 miles, 34 min
to Belk Scout Camp, Belt Road, Midland, NC



Map data ©2018 Google 2 mi

15711 Brookway Drive, Huntersville, NC

Get on I-77 S from Northcross Dr

- ↑ 1. Head north on Brookway Dr toward Bridgeford Ln
4 min (1.6 mi)

- ↶ 2. Turn left onto Bridgeford Ln
0.1 mi

- ↷ 3. Turn right at the 1st cross street onto Northcross Dr
256 ft


- ↷ 4. Turn right onto Sam Furr Rd
0.8 mi


- ↑ 5. Turn right to merge onto I-77 S toward Charlotte
0.2 mi


- ↑ 6. Turn right to merge onto I-485 N/I-485 Inner N
0.4 mi


Follow I-77 S and I-485 N/I-485 Inner N to 6, Clear Creek. Take exit 41 from I-485 N/I-485 Inner N

20 min (22.8 mi)


-  6. Merge onto I-77 S 4.7 mi


-  7. Use the right 2 lanes to take exit 19B-A toward I-85 N/Matthews 1.0 mi


-  8. Keep left, follow signs for I-485 and merge onto I-485 N/I-485 Inner N 16.6 mi


-  9. Take exit 41 for NC-24/NC-27 toward Albemarle 0.4 mi



Continue on NC-24 E/NC-27 E/Albemarle Rd. Take Cabarrus Rd to Belt Rd

-  10. Use the left 2 lanes to turn left onto NC-24 E/NC-27 E/Albemarle Rd 11 min (6.9 mi)

-  11. Turn right onto Cabarrus Rd 1.6 mi

-  12. Turn right onto Ferguson Rd 2.7 mi

-  13. Turn left onto McManus Rd 0.8 mi

-  14. Turn right onto Belt Rd 1.2 mi
 -  Destination will be on the left

- 0.6 mi

Belk Scout Camp

9408 Belt Rd, Midland, NC 28107

These directions are for planning purposes only. You may find that construction projects, traffic, weather, or other events may cause conditions to differ from the map results, and you should plan your route accordingly. You must obey all signs or notices regarding your route.