

Map data ©2018 Google 5 mi

15711 Brookway Drive, Huntersville, NC

Get on US-321 N in Lincolnton from NC-73 W, Amity Church Rd and NC-150 W

40 min (25.7 mi)

- ↑ 1. Head north on Brookway Dr toward Bridgeford Ln


 0.1 mi
- ↶ 2. Turn left onto Bridgeford Ln


 256 ft
- ↷ 3. Turn right at the 1st cross street onto Northcross Dr


 0.8 mi
- ↶ 4. Turn left onto NC-73 W/Sam Furr Rd
i Continue to follow NC-73 W
i Pass by Cook Out (on the right in 7.6 mi)


 14.8 mi
- ↷ 5. Turn right onto Amity Church Rd


 3.0 mi


-  6. Slight left onto King Wilkinson Rd

 1.0 mi
-  7. Turn left onto NC-150 W

 2.5 mi
-  8. Turn right onto Shuford Rd


 1.4 mi
-  9. Continue onto Car Farm Rd


 1.6 mi
-  10. Turn left onto US-321 BUS S


 456 ft
-  11. Turn right to merge onto US-321 N


 0.2 mi


Follow US-321 N, I-40 W and US-64 W to Fortune Rd in Dysartsville




-
- 48 min (48.0 mi)
-  12. Merge onto US-321 N

 14.5 mi
 -  13. Take exit 43 for I-40 W toward Asheville

 0.9 mi
 -  14. Keep left at the fork and merge onto I-40 W


 19.6 mi
 -  15. Take exit 103 for US-64 toward Morganton/Rutherfordton


 0.2 mi
 -  16. Keep left at the fork to continue toward US-64 W/Burkemont Ave



 125 ft
 -  17. Use any lane to turn left onto US-64 W/Burkemont Ave
 -  Continue to follow US-64 W
 -  Pass by Hardee's (on the left)

 12.7 mi

Continue on Fortune Rd. Take NC-226 N to Vein Mountain Rd

-
- 4 min (2.6 mi)
-  18. Turn right onto Fortune Rd

 0.9 mi
 -  19. Turn right onto NC-226 N

 1.3 mi
 -  20. Turn left onto Vein Mountain Rd
 -  Destination will be on the left

 0.4 mi

Camp Grimes

383 Vein Mountain Rd, Nebo, NC 28761

These directions are for planning purposes only. You may find that construction projects, traffic, weather, or other events may cause conditions to differ from the map results, and you should plan your route accordingly. You must obey all signs or notices regarding your route.