

Map data ©2018 Google 10 mi

15711 Brookway Drive, Huntersville, NC


Get on I-77 N in 9, Dewesee from Northcross Dr and Sam Furr Rd



5 min (1.8 mi)


- ↑ 1. Head north on Brookway Dr toward Bridgeford Ln 0.1 mi
- ↶ 2. Turn left onto Bridgeford Ln 256 ft
- ↷ 3. Turn right at the 1st cross street onto Northcross Dr 0.8 mi
- ↷ 4. Turn right onto Sam Furr Rd 0.4 mi
- ⤴ 5. Turn left to merge onto I-77 N toward Statesville 0.3 mi

Follow I-77 N to VA-69 E in Austinville. Take exit 24 from I-77 N

1 h 34 min (104 mi)


-  6. Merge onto I-77 N


 31.6 mi
-  7. Keep right to stay on I-77 N
 Entering Virginia


 72.2 mi
-  8. Take exit 24 for VA-69 toward Poplar Camp


 0.5 mi


Follow State Rte 607 and State Rte 693 to Max Creek Rd in Hiwassee


-
- 40 min (19.1 mi)
-  9. Turn right onto VA-69 E (signs for Poplar Camp)


 0.2 mi
 -  10. Turn left onto US-52 N



 0.2 mi
 -  11. Turn right onto State Rte 607

 7.6 mi
 -  12. Turn right to stay on State Rte 607

 2.0 mi
 -  13. Slight left onto State Rte 693

 1.1 mi
 -  14. Keep left to continue toward State Rte 693

 413 ft
 -  15. Continue onto State Rte 693

 4.7 mi
 -  16. Turn right onto Max Creek Rd
 Destination will be on the right

 3.1 mi

Camp Powhatan BSA

2600 Max Creek Rd, Hiwassee, VA 24347

These directions are for planning purposes only. You may find that construction projects, traffic, weather, or other events may cause conditions to differ from the map results, and you should plan your route accordingly. You must obey all signs or notices regarding your route.