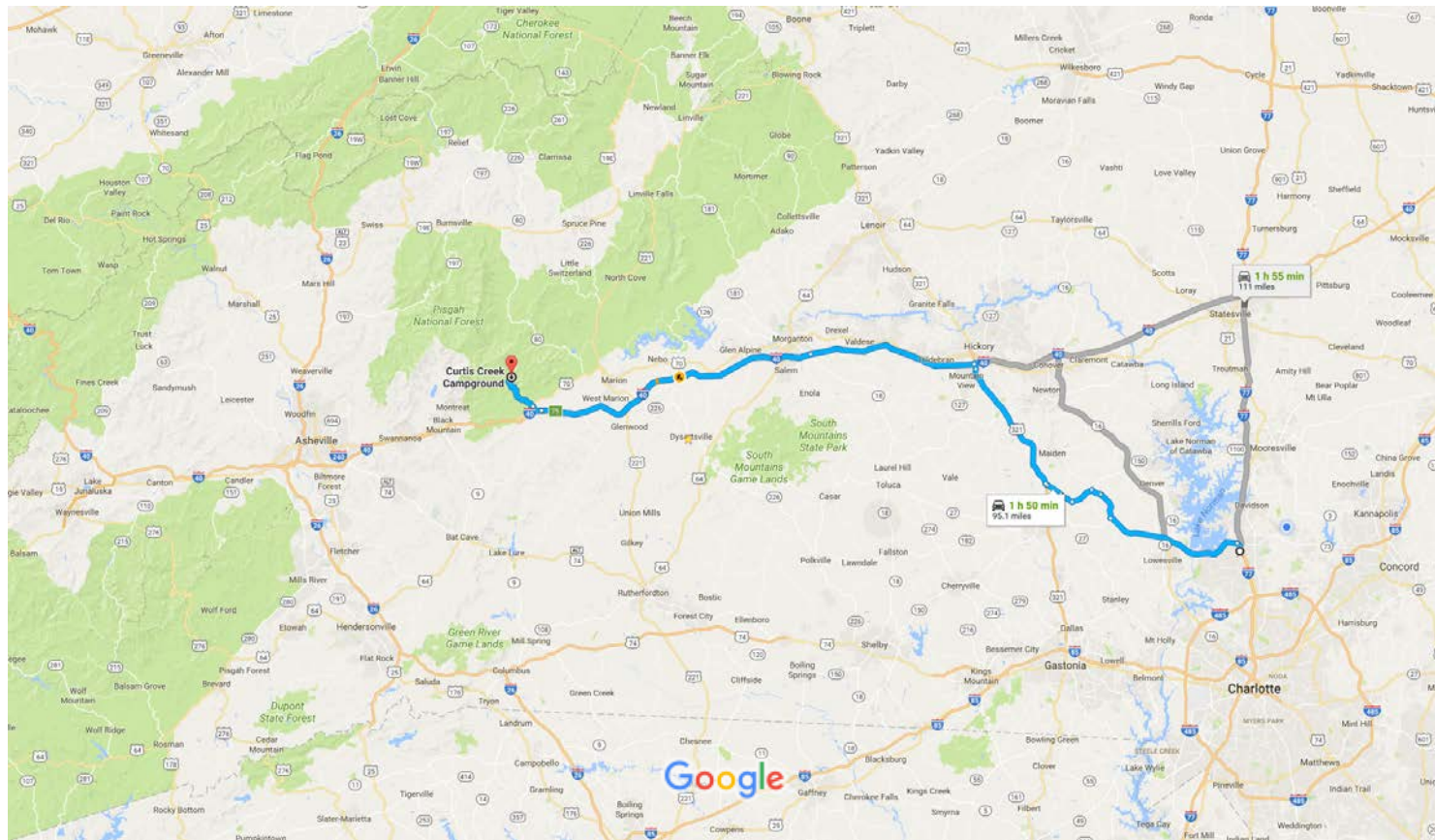




15711 Brookway Drive, Huntersville, NC to Curtis Creek Campground Drive 95.1 miles, 1 h 50 min




Map data ©2017 Google United States 5 mi


15711 Brookway Drive, Huntersville, NC


Get on US-321 N in Lincolnton from NC-73 W, Amity Church Rd and NC-150 W


40 min (25.7 mi)

- ↑ 1. Head north on Brookway Dr toward Bridgeford Ln 0.1 mi
- ↶ 2. Turn left onto Bridgeford Ln 256 ft
- ↷ 3. Turn right at the 1st cross street onto Northcross Dr 0.8 mi
- ↶ 4. Turn left onto NC-73 W/Sam Furr Rd
i Continue to follow NC-73 W 14.8 mi
- ↷ 5. Turn right onto Amity Church Rd 3.0 mi
- ↷ 6. Slight left onto King Wilkinson Rd 1.0 mi
- ↶ 7. Turn left onto NC-150 W 2.5 mi


-  8. Turn right onto Shuford Rd 1.4 mi


-  9. Continue onto Car Farm Rd 1.6 mi


-  10. Turn left onto US-321 BUS S 456 ft


-  11. Turn right to merge onto US-321 N 0.2 mi


Follow US-321 N and I-40 W to Greenlee Rd in Old Fort. Take exit 75 from I-40 W


-  12. Merge onto US-321 N 55 min (63.3 mi)

-  13. Take exit 43 for I-40 W toward Asheville 14.5 mi


-  14. Keep left at the fork and merge onto I-40 W 0.9 mi



-  15. Continue straight to stay on I-40 W 17.4 mi


-  16. Take exit 75 for Parker Padgett Rd 30.3 mi

-  16. Take exit 75 for Parker Padgett Rd 0.1 mi

Drive to Curtis Creek Rd

-  17. Turn left onto Greenlee Rd 15 min (6.2 mi)

-  18. Continue onto Curtis Creek Rd 1.2 mi
 Destination will be on the right

-  18. Continue onto Curtis Creek Rd 5.0 mi

Curtis Creek Campground

3799 Curtis Creek Rd, Old Fort, NC 28762

These directions are for planning purposes only. You may find that construction projects, traffic, weather, or other events may cause conditions to differ from the map results, and you should plan your route accordingly. You must obey all signs or notices regarding your route.