

Map data ©2018 Google 10 mi

15711 Brookway Drive, Huntersville, NC


Get on I-85 N in Concord from NC-73 E


24 min (14.4 mi)



- ↑ 1. Head north on Brookway Dr toward Bridgeford Ln
0.1 mi
- ↶ 2. Turn left onto Bridgeford Ln
256 ft
- ↷ 3. Turn right at the 1st cross street onto Northcross Dr
0.8 mi
- ↷ 4. Turn right onto NC-73 E/Sam Furr Rd
Continue to follow NC-73 E
12.9 mi
- ⤴ 5. Use the left lane to merge onto I-85 N via the ramp to Greensboro
0.4 mi


Follow I-85 N to U.S. Hwy 15/501 N in Dutchville. Take exit 186A from I-85 N


1 h 54 min (130 mi)


-  6. Merge onto I-85 N 31.4 mi


-  7. Keep left to stay on I-85 N 32.8 mi

-  8. Keep right at the fork to continue on I-85BUS N/US-29 N/US-70 E, follow signs for Greensboro
 [Continue to follow I-85BUS N](#) 12.0 mi

-  9. Merge onto I-40 E/I-85 N 30.6 mi


-  10. Keep left at the fork to continue on I-85 N, follow signs for Interstate 85/Durham 15.4 mi


-  11. Keep left to stay on I-85 N 7.4 mi


-  12. Take exit 186A for US-15 toward Creedmoor 0.3 mi


Take Old Weaver Trail and NC-50 S to your destination in Bartons Creek


12 min (9.3 mi)


-  13. Continue onto U.S. Hwy 15/501 N 0.5 mi

-  14. Turn right onto Will Suitt Rd 1.0 mi

-  15. Continue onto Boyce Rd 0.4 mi

-  16. Turn left onto Old Weaver Trail 3.0 mi

-  17. Turn right onto NC-50 S 4.2 mi

-  18. Turn left 0.2 mi

Falls Lake State Recreation Area

13304 Creedmoor Rd, Wake Forest, NC 27587

These directions are for planning purposes only. You may find that construction projects, traffic, weather, or other events may cause conditions to differ from the map results, and you should plan your route accordingly. You must obey all signs or notices regarding your route.