

Map data ©2018 Google 10 mi

15711 Brookway Drive, Huntersville, NC


Get on I-77 N in 9, Dewese from Northcross Dr and Sam Furr Rd


5 min (1.8 mi)


- ↑ 1. Head north on Brookway Dr toward Bridgeford Ln
0.1 mi
- ↶ 2. Turn left onto Bridgeford Ln
256 ft
- ↷ 3. Turn right at the 1st cross street onto Northcross Dr
0.8 mi
- ↷ 4. Turn right onto Sam Furr Rd
0.4 mi
- ↑ 5. Turn left to merge onto I-77 N toward Statesville
0.3 mi


Follow I-77 N and US-21 N to NC-93 W in Gap Civil



1 h 34 min (89.6 mi)


-  6. Merge onto I-77 N

 31.6 mi
-  7. Keep right to stay on I-77 N

 26.2 mi
-  8. Use the left 2 lanes to take exit 83 for US-21 Bypass toward Roaring Gap/Sparta


 0.2 mi
-  9. Continue onto US-21 BYP


 2.4 mi
-  10. Continue onto US-21 N/US-21 BUS
 [Continue to follow US-21 N](#)



 28.3 mi
-  11. Continue onto US-221 S


 0.9 mi

Follow NC-93 W to US-58 W in Mouth of Wilson

-
- 16 min (10.8 mi)
-  12. Turn right onto NC-93 W


 3.7 mi
 -  13. Turn left to stay on NC-93 W


 5.6 mi
 -  14. Turn right to stay on NC-93 W
 [Entering Virginia](#)


 0.5 mi
 -  15. Continue onto VA-93 N

 0.9 mi

Follow US-58 W to VA-362 N

-
- 20 min (13.0 mi)
-  16. Turn left onto US-58 W

 5.4 mi
 -  17. Turn left to stay on US-58 W

 7.7 mi
 -  18. Turn right onto VA-362 N

 4 min (1.8 mi)

Grayson Highlands State Park

Grayson Highland Ln, Mouth of Wilson, VA 24363