

Map data ©2018 Google 10 mi

## 15711 Brookway Drive, Huntersville, NC

Get on I-77 N in 9, Dewesee from Northcross Dr and Sam Furr Rd

5 min (1.8 mi)

- ↑ 1. Head north on Brookway Dr toward Bridgeford Ln 0.1 mi

---

- ↶ 2. Turn left onto Bridgeford Ln 256 ft

---

- ↷ 3. Turn right at the 1st cross street onto Northcross Dr 0.8 mi

---


- ↷ 4. Turn right onto Sam Furr Rd 0.4 mi

---


- ⤴ 5. Turn left to merge onto I-77 N toward Statesville 0.3 mi

Follow I-77 N, I-40 E and US-52 N to Moore-RJR Dr in King. Take the exit toward Moore -R J R Drive from US-52 N


1 h 14 min (80.7 mi)

-  6. Merge onto I-77 N 25.3 mi


---

-  7. Take exit 51A for Interstate 40 E toward Winston-Salem 0.2 mi



---

-  8. Keep right at the fork and merge onto I-40 E 35.2 mi


---

-  9. Use the left 2 lanes to take exit 188 to merge onto I-40BUS E/US-421 S toward Winston - Salem/Downtown 6.2 mi

---


-  10. Take exit 6B to merge onto NC-8 N/US-311 N/US-52 N toward Mt Airy/Smith Reynolds/Airport  
 [Continue to follow US-52 N](#) 13.6 mi

---


-  11. Take the exit toward Moore -R J R Drive 0.1 mi

### Take NC-66 N and Moores Spring Rd to Hanging Rock Park Rd in Danbury


28 min (18.2 mi)

-  12. Turn left onto Moore-RJR Dr (signs for Hanging Rock State Park) 0.2 mi


---

-  13. Continue onto Moore Rd 2.3 mi


---

-  14. Continue straight onto Mountain View Rd 1.9 mi



---

-  15. Turn left onto NC-66 N 6.9 mi

---

-  16. Turn right onto Moores Spring Rd 5.4 mi

---

-  17. Turn right onto Hanging Rock Park Rd  
 [Destination will be on the right](#) 1.6 mi

## Hanging Rock State Park

1790 Hanging Rock Park Rd, Danbury, NC 27016

These directions are for planning purposes only. You may find that construction projects, traffic, weather, or other events may cause conditions to differ from the map results, and you should plan your route accordingly. You must obey all signs or notices regarding your route.