

Map data ©2018 Google 20 mi





15711 Brookway Drive, Huntersville, NC

Get on I-77 S from Northcross Dr

4 min (1.6 mi)

- ↑ 1. Head north on Brookway Dr toward Bridgeford Ln
_____ 0.1 mi
- ↶ 2. Turn left onto Bridgeford Ln
_____ 256 ft
- ↷ 3. Turn right at the 1st cross street onto Northcross Dr
_____ 0.8 mi
- ↷ 4. Turn right onto Sam Furr Rd
_____ 0.2 mi
- ⤴ 5. Turn right to merge onto I-77 S toward Charlotte
_____ 0.4 mi








Take I-485 N/I-485 Inner N to NC-218 E/Fairview Rd in Mint Hill. Take exit 44 from I-485 N/I-485 Inner N

-  6. Merge onto I-77 S 23 min (25.9 mi)
-
-  7. Use the right 2 lanes to take exit 19B-A toward I-85 N/Matthews 4.7 mi
-
-  8. Keep left, follow signs for I-485 and merge onto I-485 N/I-485 Inner N 1.0 mi
-
-  9. Take exit 44 for NC-218 toward Mint Hill 19.9 mi
-
- 0.2 mi

Follow NC-218 E to US-74 E in Lanesboro

-
- 37 min (30.4 mi)
-  10. Turn left onto NC-218 E/Fairview Rd
 Continue to follow NC-218 E 29.7 mi
-
-  11. Turn right onto Martin St 0.4 mi
-
-  12. Turn right onto Moore St 0.1 mi
-
-  13. Turn left toward State Rd 1469 256 ft
-
-  14. Continue onto State Rd 1469 479 ft
-

Follow US-74 E and US-52 S to SC-9 S in Wallace

-
- 40 min (32.6 mi)
-  15. Turn left onto US-74 E
 Pass by Wendy's (on the right in 8.6 mi) 9.7 mi
-
-  16. Turn right onto US-52 S
 Entering South Carolina 20.9 mi
-
-  17. Turn left onto Front St 0.3 mi
-
-  18. Turn left onto US-1 N/Powe St
 Continue to follow US-1 N 1.8 mi
-

Follow SC-9 S to US-401 N/U.S. Hwy 15/501 N in Bennettsville

-
- 15 min (13.4 mi)

- ↑ 19. Continue straight onto SC-9 S
[Pass by O'Reilly Auto Parts \(on the right in 11.0 mi\)](#)
11.1 mi
- ↘ 20. Turn right onto SC-38 E/SC-9 S/Cottingham Blvd N
[Pass by KFC \(on the right in 2.3 mi\)](#)
2.3 mi
- ↙ 21. Use the left 2 lanes to turn left onto US-401 N/U.S. Hwy 15/501 N
2 min (0.7 mi)

Follow SC-38 E to US-501 S in Marion County

- ↘ 22. Slight right onto Ardross St/State Rd S-35-416
0.2 mi
- ↘ 23. Turn right onto SC-38 E
28.4 mi
- ↑ 24. Continue onto US-501 S
[Pass by Dollar General \(on the right in 17.3 mi\)](#)
49 min (45.0 mi)

Get on US-17 S/US Highway 17 Bypass S from SC-544 E

- ↘ 25. Turn right onto SC-544 E
[Pass by Bojangles' Famous Chicken 'n Biscuits \(on the right in 2.7 mi\)](#)
11.6 mi
- ⤴ 26. Use the right lane to take the Route 1 S ramp to Georgetown
0.3 mi

Drive to US-17 N in Georgetown County

- ⤴ 27. Merge onto US-17 S/US Highway 17 Bypass S
[Continue to follow US-17 S](#)
[Parts of this road may be closed at certain times or days](#)
10.6 mi
- ↻ 28. Make a U-turn at Prat Rd
148 ft

Huntington Beach State Park

16148 Ocean Hwy, Murrells Inlet, SC 29576