

Map data ©2018 Google 2 mi

15711 Brookway Drive, Huntersville, NC

Get on I-77 S from Northcross Dr

- 4 min (1.6 mi)
- ↑ 1. Head north on Brookway Dr toward Bridgeford Ln

- 0.1 mi
- ↶ 2. Turn left onto Bridgeford Ln

- 256 ft
- ↷ 3. Turn right at the 1st cross street onto Northcross Dr


- 0.8 mi
- ↷ 4. Turn right onto Sam Furr Rd


- 0.2 mi
- ⤴ 5. Turn right to merge onto I-77 S toward Charlotte


- 0.4 mi


Take I-485 Outer and I-85 S to NC-161 S/York Rd in Kings Mountain. Take exit 8 from I-85 S


36 min (39.4 mi)


-  6. Merge onto I-77 S

 4.7 mi
-  7. Use the right 2 lanes to take exit 19B-A toward I-85 S/Pineville

 1.1 mi
-  8. Merge onto I-485 Outer

 10.4 mi
-  9. Use the right lane to take exit 9-10 toward 9-10/Interstate 85/U.S. 29/U.S. 74/Greensboro/Spartanburg/Wilkinson Blvd



 0.4 mi
-  10. Keep right at the fork to continue on Exit 10B, follow signs for I-85 S/Gastonia/Spartanburg and merge onto I-85 S


 22.6 mi
-  11. Take exit 8 for NC-161 toward Kings Mountain


 0.3 mi

Follow NC-161 S/York Rd to State Rte 705 in York County

12 min (8.2 mi)

-  12. Turn left onto NC-161 S/York Rd
 [Entering South Carolina](#)

 4.8 mi
-  13. Continue onto SC-161

 0.2 mi
-  14. Turn right onto State Rte 705

 3.1 mi

Kings Mountain State Park

1277 Park Rd, Blacksburg, SC 29702

These directions are for planning purposes only. You may find that construction projects, traffic, weather, or other events may cause conditions to differ from the map results, and you should plan your route accordingly. You must obey all signs or notices regarding your route.