

Map data ©2018 Google 10 mi

15711 Brookway Drive, Huntersville, NC


Get on I-77 S from Northcross Dr


4 min (1.6 mi)


- ↑ 1. Head north on Brookway Dr toward Bridgeford Ln
0.1 mi
- ↶ 2. Turn left onto Bridgeford Ln
256 ft
- ↷ 3. Turn right at the 1st cross street onto Northcross Dr
0.8 mi
- ↷ 4. Turn right onto Sam Furr Rd
0.2 mi
- ⤴ 5. Turn right to merge onto I-77 S toward Charlotte
0.4 mi


Take I-485 Outer and I-85 S to US-74 W in Crowders Mountain. Take exit 10B from I-85 S


34 min (37.2 mi)


-  6. Merge onto I-77 S


 4.7 mi
-  7. Use the right 2 lanes to take exit 19B-A toward I-85 S/Pineville

 1.1 mi
-  8. Merge onto I-485 Outer

 10.4 mi
-  9. Use the right lane to take exit 9-10 toward 9-10/Interstate 85/U.S. 29/U.S. 74/Greensboro/Spartanburg/Wilkinson Blvd


 0.4 mi
-  10. Keep right at the fork to continue on Exit 10B, follow signs for I-85 S/Gastonia/Spartanburg and merge onto I-85 S


 20.0 mi
-  11. Take exit 10B to merge onto US-74 W toward Kings Mountain/Shelby


 0.6 mi
-  12. Merge onto US-74 W
📘 Pass by Burger King (on the right in 14.5 mi)

 27 min (22.1 mi)

Follow US-74 W and I-26 W to NC-146 W in Limestone. Take exit 37 from I-26 W


-
- 56 min (61.6 mi)
-  13. Continue onto US-74 W


 33.1 mi
 -  14. US-74 W turns slightly right and becomes I-26 W/US-74 W


 28.2 mi
 -  15. Take exit 37 for NC-146 W


 0.3 mi


Take Clayton Rd and NC-191 N to Wesley Branch Rd in Avery Creek

-
- 11 min (5.9 mi)
-  16. Use any lane to turn slightly left onto NC-146 W

 0.5 mi
 -  17. Turn right onto Clayton Rd

 1.3 mi
 -  18. Turn right onto NC-191 N

 1.6 mi
 -  19. Turn left onto Bent Creek Ranch Rd

 0.3 mi
 -  20. Slight left onto Wesley Branch Rd

 0.3 mi

- 21. Turn right to stay on Wesley Branch Rd

1.8 mi
- ↶ 22. Slight left toward Wesley Branch Rd

151 ft
- ↑ 23. Continue straight onto Wesley Branch Rd
 - i Destination will be on the right

16 ft

Lake Powhatan Recreation Area & Campground

Avery Creek, NC 28806

These directions are for planning purposes only. You may find that construction projects, traffic, weather, or other events may cause conditions to differ from the map results, and you should plan your route accordingly. You must obey all signs or notices regarding your route.