

Map data ©2018 Google 2 mi

15711 Brookway Drive, Huntersville, NC


Get on I-77 S from Northcross Dr


4 min (1.6 mi)


- ↑ 1. Head north on Brookway Dr toward Bridgeford Ln
_____ 0.1 mi
- ↶ 2. Turn left onto Bridgeford Ln
_____ 256 ft
- ↷ 3. Turn right at the 1st cross street onto Northcross Dr
_____ 0.8 mi
- ↷ 4. Turn right onto Sam Furr Rd
_____ 0.2 mi
- ⤴ 5. Turn right to merge onto I-77 S toward Charlotte
_____ 0.4 mi


Take I-485 N/I-485 Inner N and NC-24 E/NC-27 E to NC-740 N in Albemarle




59 min (53.3 mi)

-  6. Merge onto I-77 S

 4.7 mi
-  7. Use the right 2 lanes to take exit 19B-A toward I-85 N/Matthews


 1.0 mi
-  8. Keep left, follow signs for I-485 and merge onto I-485 N/I-485 Inner N



 16.6 mi
-  9. Take exit 41 for NC-24/NC-27 toward Albemarle

 0.4 mi
-  10. Use the left 2 lanes to turn left onto NC-24 E/NC-27 E/Albemarle Rd
 -  Continue to follow NC-24 E/NC-27 E
 -  Pass by Taco Bell (on the right in 30.4 mi)

 30.5 mi

Drive to Morrow Mountain Rd in North Albemarle

-
-  11. Continue straight onto NC-740 N

 1.9 mi
 -  12. Turn right onto Morrow Mountain Rd
 -  Destination will be on the right

 3.2 mi

Morrow Mountain State Park

49104 Morrow Mountain Rd, Albemarle, NC 28001

These directions are for planning purposes only. You may find that construction projects, traffic, weather, or other events may cause conditions to differ from the map results, and you should plan your route accordingly. You must obey all signs or notices regarding your route.