

Map data ©2018 Google 10 mi

15711 Brookway Drive, Huntersville, NC

Get on I-77 N in 9, Dewesee from Northcross Dr and Sam Furr Rd

- ↑ 1. Head north on Brookway Dr toward Bridgeford Ln 5 min (1.8 mi)

- ↶ 2. Turn left onto Bridgeford Ln 0.1 mi

- ↷ 3. Turn right at the 1st cross street onto Northcross Dr 256 ft


- ↷ 4. Turn right onto Sam Furr Rd 0.8 mi


- ↶ 5. Turn left to merge onto I-77 N toward Statesville 0.4 mi


- 0.3 mi


Follow I-77 N and US-421 N to Wilkesboro. Take exit 282 from US-421 N

58 min (65.4 mi)


-  6. Merge onto I-77 N 31.6 mi


-  7. Keep right to stay on I-77 N 16.3 mi




-  8. Take exit 73B to merge onto US-421 N toward Wilkesboro 17.2 mi


-  9. Take exit 282 for US-421 BUS/NC-115 toward N Wilkesboro/Statesville 0.2 mi


Take NC-18 N to New River State Park Rd in Laurel Springs


-  10. Turn right onto NC-115 N/US-421 BUS N/Statesville Rd (signs for N Wilkesboro) 53 min (36.1 mi)

-  11. Turn right onto 2nd St 2.9 mi

-  12. Continue onto NC-18 N/Sparta Rd 1.0 mi
 -  Continue to follow NC-18 N
 -  Pass by Pizza Hut (on the right in 0.5 mi)

-  13. Turn left onto NC-113 N 22.4 mi

-  14. Turn left onto US-221 S 4.8 mi

-  15. Turn left onto New River State Park Rd 4.5 mi

- 0.5 mi

221 New River State Park Rd

Laurel Springs, NC 28644

These directions are for planning purposes only. You may find that construction projects, traffic, weather, or other events may cause conditions to differ from the map results, and you should plan your route accordingly. You must obey all signs or notices regarding your route.