

Map data ©2018 Google 10 mi

### 15711 Brookway Drive, Huntersville, NC




Get on I-77 N in 9, Dewese from Northcross Dr and Sam Furr Rd

5 min (1.8 mi)





- ↑ 1. Head north on Brookway Dr toward Bridgeford Ln  
0.1 mi
- ↶ 2. Turn left onto Bridgeford Ln  
256 ft
- ↷ 3. Turn right at the 1st cross street onto Northcross Dr  
0.8 mi
- ↷ 4. Turn right onto Sam Furr Rd  
0.4 mi
- ⤴ 5. Turn left to merge onto I-77 N toward Statesville  
0.3 mi

Follow I-77 N to NC-268 Bypass E in Elkin. Take exit 85 from I-77 N



52 min (59.1 mi)

-  6. Merge onto I-77 N  
31.6 mi
-  7. Keep right to stay on I-77 N  
27.1 mi
-  8. Take exit 85 for N Carolina 268 Bypass toward Elkin  
0.3 mi

### Get on US-52 S in Pilot from NC-268 E

-  9. Turn right onto NC-268 Bypass E  
3.0 mi
-  10. Turn left onto NC-268 E  
19.6 mi
-  11. At the traffic circle, take the 1st exit  
295 ft
-  12. Merge onto US-52 S via the ramp on the left to Winston-Salem  
0.2 mi

### Follow US-52 S to your destination in Pinnacle

-  13. Merge onto US-52 S  
2.3 mi
-  14. Take the exit toward Pilot Mtn State Park  
141 ft

## Pilot Mountain State Park

1792 Pilot Knob Park Rd, Pinnacle, NC 27043

These directions are for planning purposes only. You may find that construction projects, traffic, weather, or other events may cause conditions to differ from the map results, and you should plan your route accordingly. You must obey all signs or notices regarding your route.