

Map data ©2018 Google 10 mi

15711 Brookway Drive, Huntersville, NC

Get on I-77 N in 9, Dewese from Northcross Dr and Sam Furr Rd

- ↑ 1. Head north on Brookway Dr toward Bridgeford Ln 5 min (1.8 mi)

- ↶ 2. Turn left onto Bridgeford Ln 0.1 mi

- ↷ 3. Turn right at the 1st cross street onto Northcross Dr 256 ft


- ↷ 4. Turn right onto Sam Furr Rd 0.8 mi


- ↑ 5. Turn left to merge onto I-77 N toward Statesville 0.4 mi


- ↑ 0.3 mi

Follow I-77 N to Zephyr Rd in Dobson. Take exit 93 from I-77 N

1 h (67.5 mi)

-  6. Merge onto I-77 N


31.6 mi
-  7. Keep right to stay on I-77 N


35.5 mi
-  8. Take exit 93 toward Dobson


0.3 mi


Take Crossroads Church Rd, Fisher Valley Rd and Blevins Store Rd to Raven Knob Rd in Franklin



15 min (8.2 mi)

-  9. Turn left onto Zephyr Rd

0.7 mi
-  10. Turn right onto Crossroads Church Rd

2.0 mi
-  11. Continue onto Fisher Valley Rd

2.9 mi
-  12. Continue onto Blevins Store Rd

2.3 mi
-  13. Turn left onto Raven Knob Rd
 Destination will be on the right

0.3 mi

Camp Raven Knob

266 Raven Knob Rd, Mt Airy, NC 27030

These directions are for planning purposes only. You may find that construction projects, traffic, weather, or other events may cause conditions to differ from the map results, and you should plan your route accordingly. You must obey all signs or notices regarding your route.