

Map data ©2018 Google 10 mi

## 15711 Brookway Drive, Huntersville, NC

Get on I-77 N in 9, Dewese from Northcross Dr and Sam Furr Rd

- ↑ 1. Head north on Brookway Dr toward Bridgeford Ln  
5 min (1.8 mi)

---

- ↶ 2. Turn left onto Bridgeford Ln  
0.1 mi

---

- ↷ 3. Turn right at the 1st cross street onto Northcross Dr  
256 ft

---

- ↷ 4. Turn right onto Sam Furr Rd  
0.8 mi

---




- ↑ 5. Turn left to merge onto I-77 N toward Statesville  
0.4 mi

---












- ↑ 5. Turn left to merge onto I-77 N toward Statesville  
0.3 mi

Follow I-77 N to US-21 BYP in Elkin. Take exit 83 from I-77 N

51 min (58.0 mi)

-  6. Merge onto I-77 N  
31.6 mi
-  7. Keep right to stay on I-77 N  
26.2 mi
-  8. Use the left 2 lanes to take exit 83 for US-21 Bypass toward Roaring Gap/Sparta  
0.2 mi

**Continue on US-21 BYP. Take US-21 N, Traphill Rd and John P Frank Pkwy to Frank Pkwy in Roaring Gap**

-  9. Continue onto US-21 BYP  
24 min (18.6 mi)  
2.4 mi
-  10. Continue onto US-21 N/US-21 BUS  
 Continue to follow US-21 N  
8.3 mi
-  11. Turn left onto Traphill Rd  
4.4 mi
-  12. Turn right onto John P Frank Pkwy  
2.1 mi
-  13. Continue onto Frank Pkwy  
0.4 mi
-  14. Continue onto Dogwood Trail  
0.5 mi
-  15. Continue onto Ranger Rd  
0.3 mi
-  16. Turn right onto Stone Mountain Rd  
0.1 mi
-  17. Continue onto Frank Pkwy  
 Destination will be on the left  
217 ft

## Stone Mountain State Park

3042 Frank Pkwy, Roaring Gap, NC 28668

These directions are for planning purposes only. You may find that construction projects, traffic, weather, or other events may cause conditions to differ from the map results, and you should plan your route accordingly. You must obey all signs or notices regarding your route.